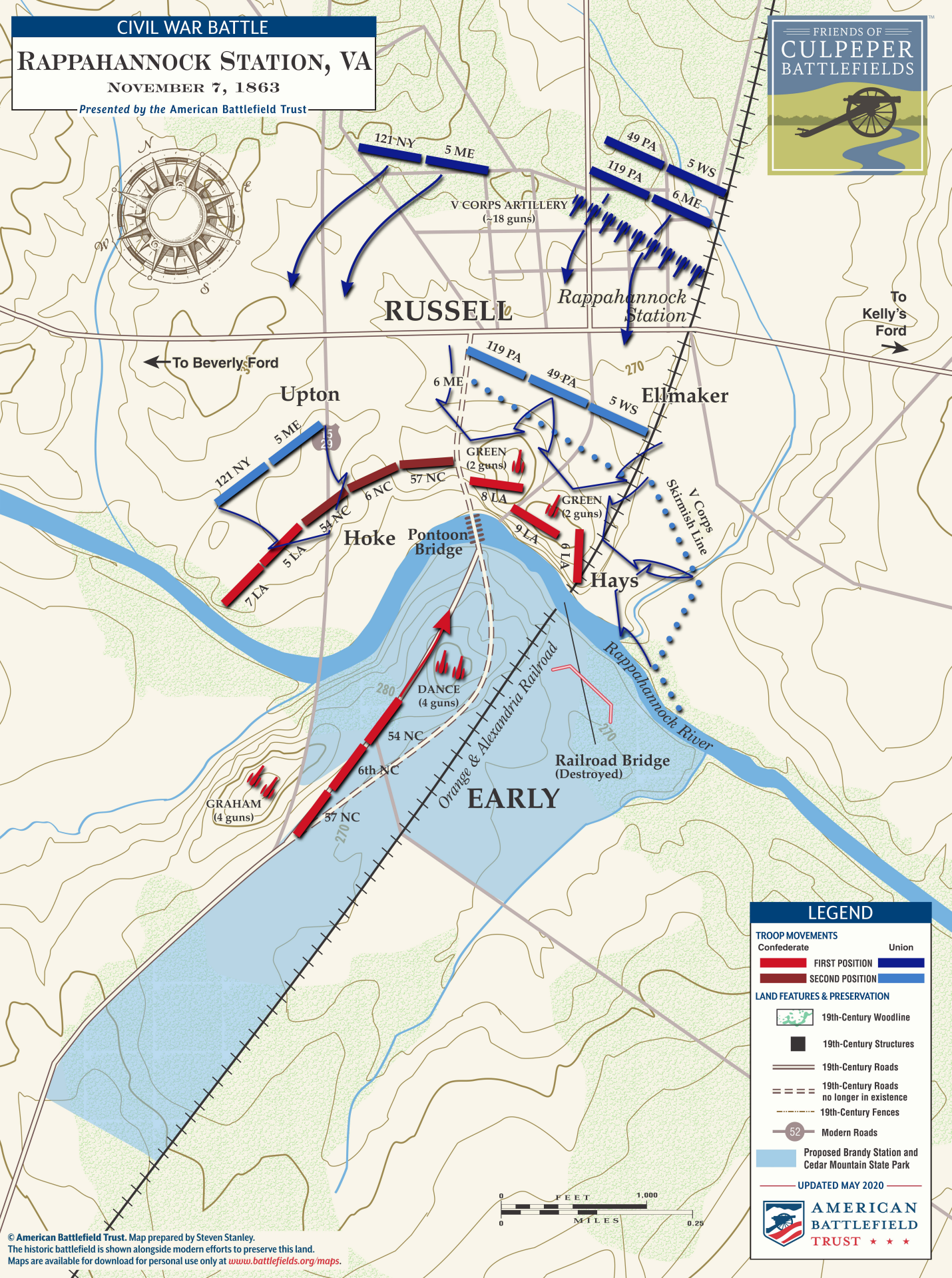




CIVIL WAR BATTLE

RAPPAHANNOCK STATION, VA

NOVEMBER 7, 1863

Presented by the American Battlefield Trust



← To Beverly Ford

To Kelly's Ford →

RUSSELL

Rappahannock Station

Upton

Ellmaker

Hoke

Pontoon Bridge

Hays

EARLY

Railroad Bridge (Destroyed)

GRAHAM (4 guns)

DANCE (4 guns)

GREEN (2 guns)

GREEN (2 guns)

V CORPS ARTILLERY (~18 guns)

Skimish Line

V Corps

**LEGEND**

**TROOP MOVEMENTS**

	Confederate		Union
	FIRST POSITION		
	SECOND POSITION		

**LAND FEATURES & PRESERVATION**

- 19th-Century Woodline
- 19th-Century Structures
- 19th-Century Roads
- 19th-Century Roads no longer in existence
- 19th-Century Fences
- Modern Roads
- Proposed Brandy Station and Cedar Mountain State Park

UPDATED MAY 2020

AMERICAN BATTLEFIELD TRUST



© American Battlefield Trust. Map prepared by Steven Stanley. The historic battlefield is shown alongside modern efforts to preserve this land. Maps are available for download for personal use only at www.battlefields.org/maps.